






**TRANSPORTATION  
INFRASTRUCTURE  
CITY OF BREWER, ME.  
COMPREHENSIVE PLAN  
PLAN # 04-1**

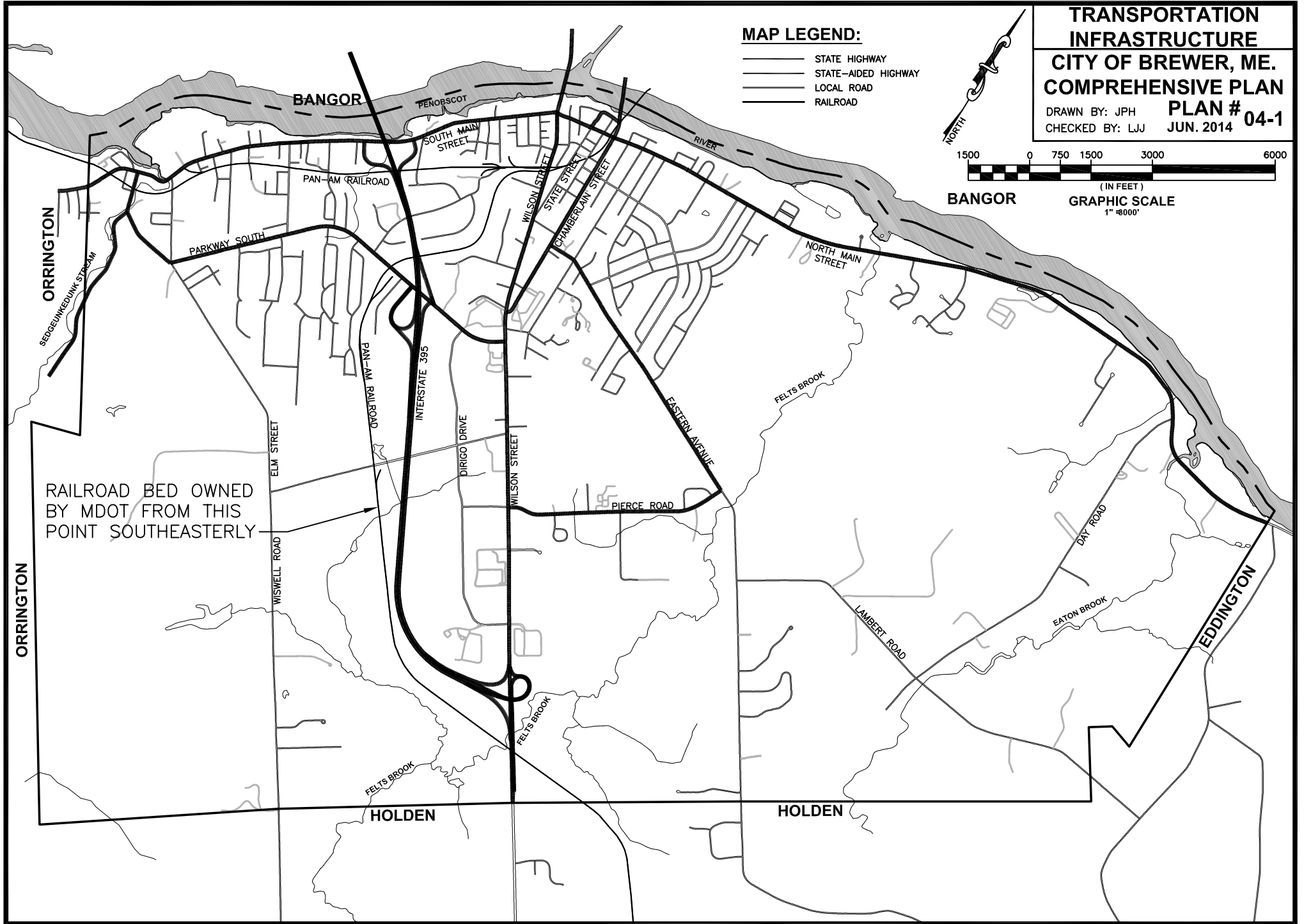
DRAWN BY: JPH  
CHECKED BY: LJJ  
JUN. 2014

**MAP LEGEND:**

-  STATE HIGHWAY
-  STATE-AIDED HIGHWAY
-  LOCAL ROAD
-  RAILROAD



(IN FEET)  
**GRAPHIC SCALE**  
1" = 800'



RAILROAD BED OWNED  
BY MDT FROM THIS  
POINT SOUTHEASTERLY

**BANGOR**

**BANGOR**

**ORRINGTON**

**HOLDEN**

**HOLDEN**

**EDDINGTON**