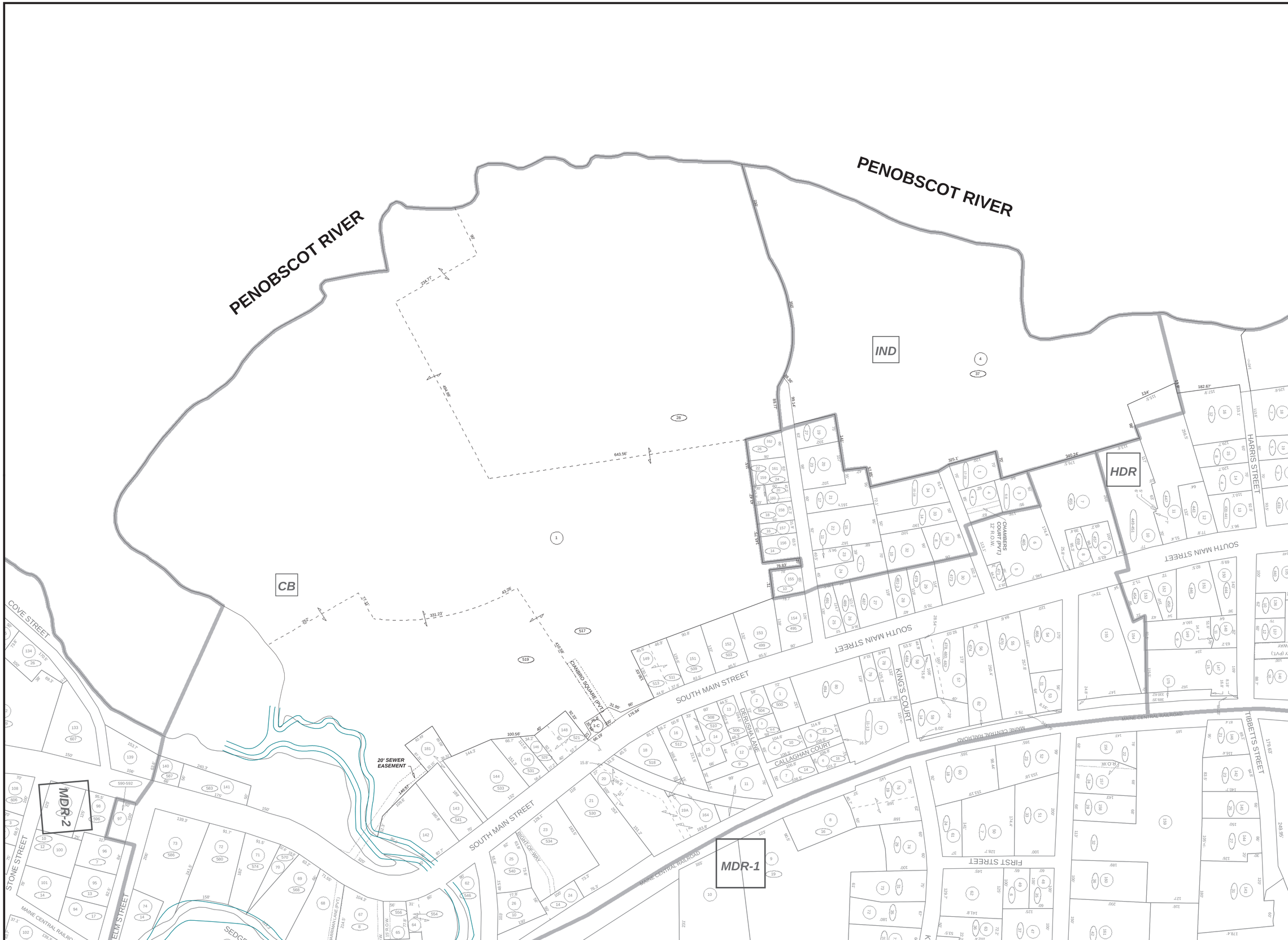





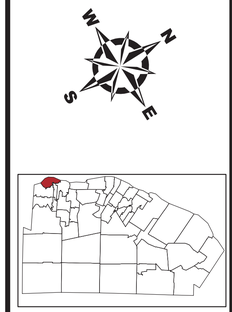


**Legend**

- Map Match Lines
- Zone Line
- Parcel Lines
- ROW - Easements
- Historic Parcel Lines
- 17 Parcel Numbers
- 283 House Numbers

# CITY OF BREWER, ME TAX MAP

**PREPARED BY THE ASSESSING OFFICE 1983**

**FOR ASSESSMENT PURPOSES ONLY NOT FOR CONVEYANCES**

**ZONING INFORMATION IS FOR REFERENCE PURPOSES ONLY AND MUST BE VERIFIED BY THE CITY OF BREWER CODE ENFORCEMENT OFFICE**

**Revised April 2016**

**1 inch = 100 feet**

# #51