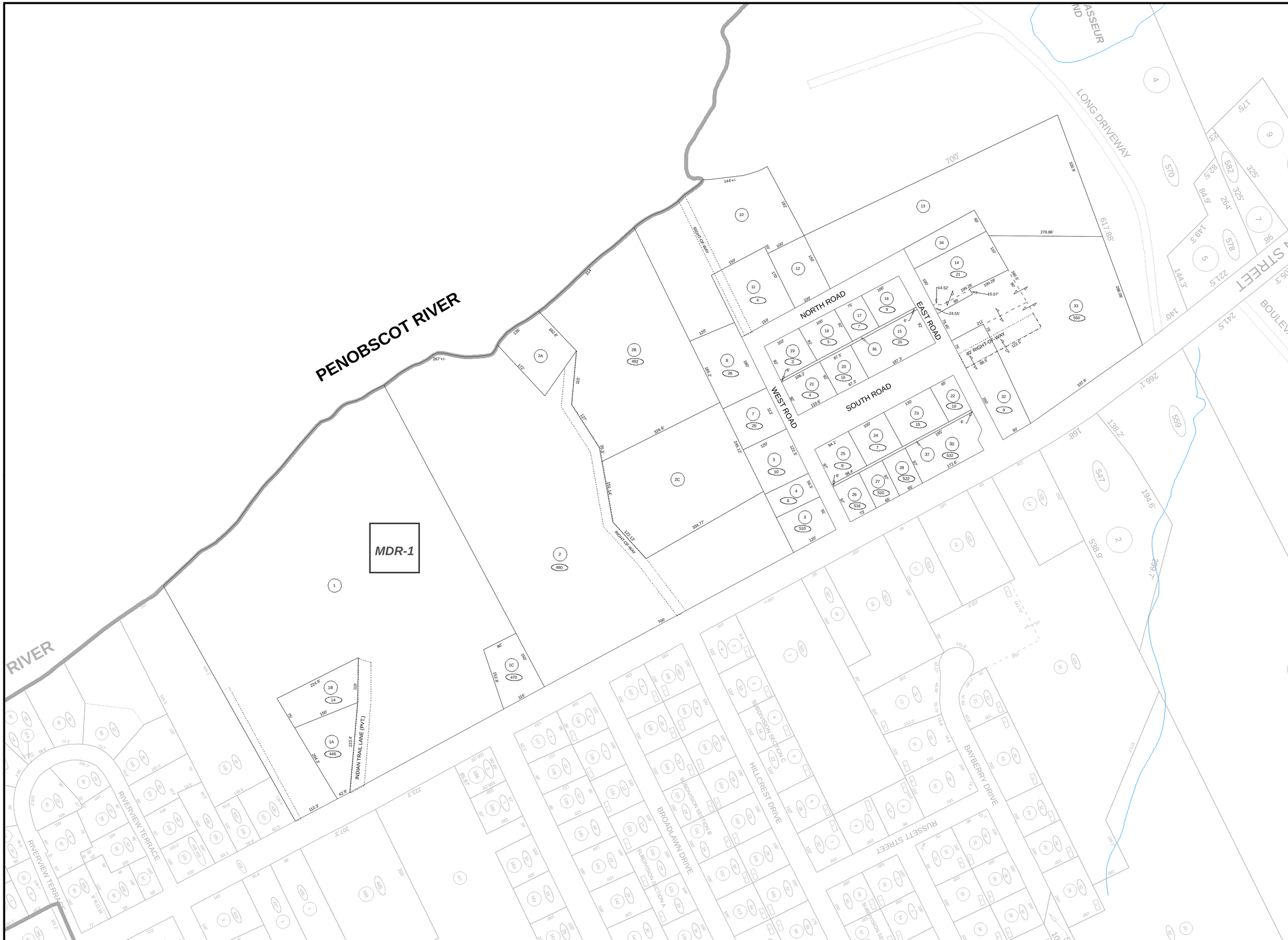





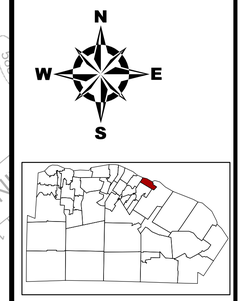


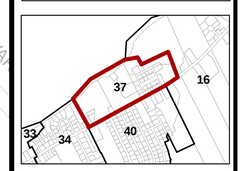


## Legend

- Map Match Lines
- Zone Line
- Parcel Lines
- ROW - Easements
- Historic Parcel Lines
- (17) Parcel Numbers
- (283) House Numbers

# CITY OF BREWER, ME TAX MAP

**PREPARED BY THE ASSESSING OFFICE 1983**

**FOR ASSESSMENT PURPOSES ONLY NOT FOR CONVEYANCES**

**ZONING INFORMATION IS FOR REFERENCE PURPOSES ONLY AND MUST BE VERIFIED BY THE CITY OF BREWER CODE ENFORCEMENT OFFICE**

**Revised November 2013**

**1 inch = 100 feet**

# #37