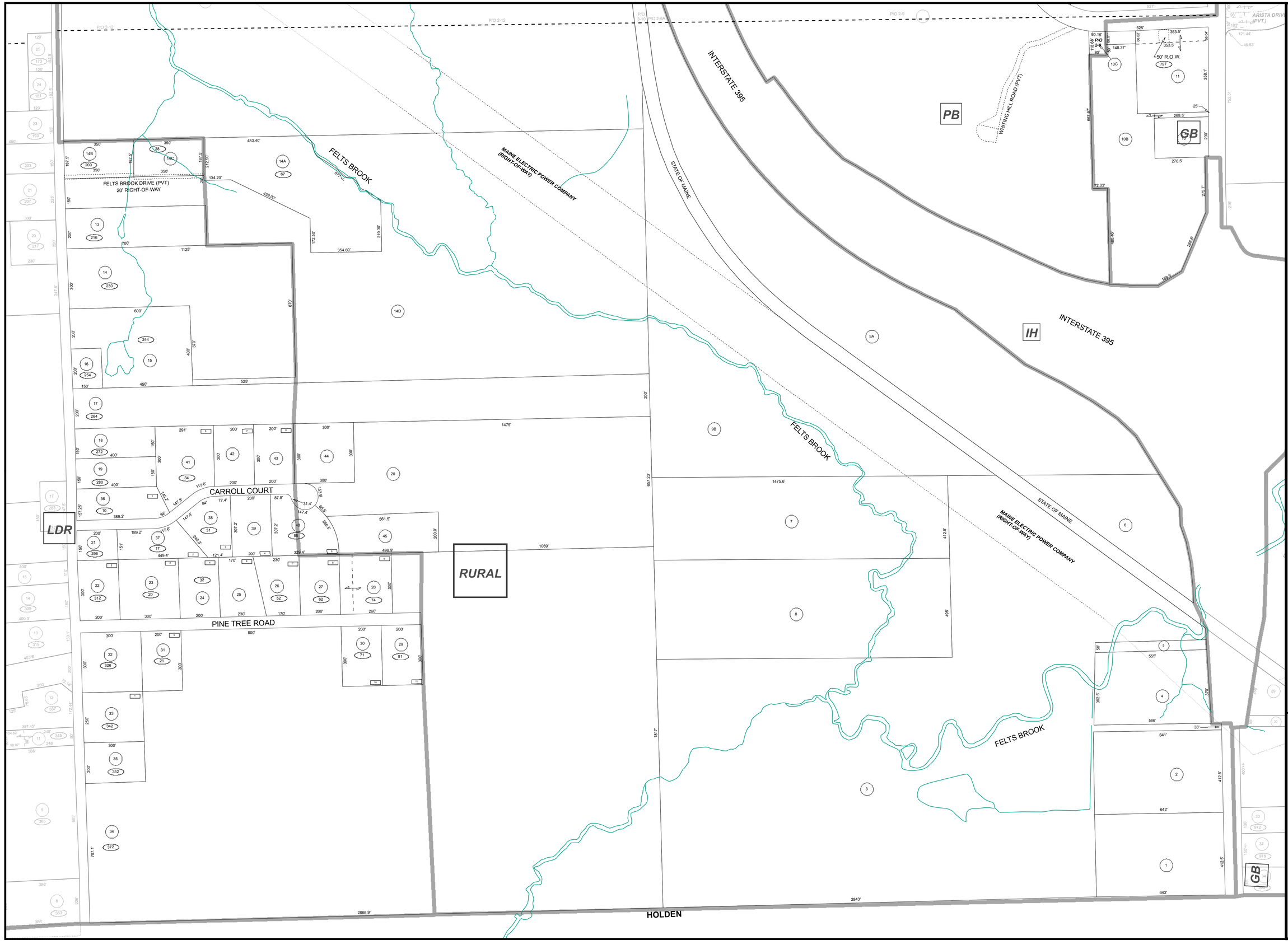

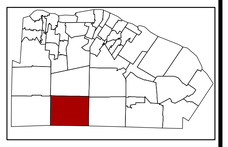

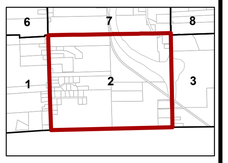

Legend

- Map Match Lines
- Zone Line
- Parcel Lines
- ROW - Easements
- Historic Parcel Lines
- 17 Parcel Numbers
- 283 House Numbers

CITY OF BREWER, ME TAX MAP

PREPARED BY THE ASSESSING OFFICE 1983

FOR ASSESSMENT PURPOSES ONLY NOT FOR CONVEYANCES

ZONING INFORMATION IS FOR REFERENCE PURPOSES ONLY AND MUST BE VERIFIED BY THE CITY OF BREWER CODE ENFORCEMENT OFFICE

Revised April 2014

1 inch = 200 feet

#2